











-  Flood protection vegetation boundary
-  Stopbanks
-  Floodways
-  Stopbanks (20m exclusion)

Hook and Waihao Rivers
 Flood Protection and Drainage Bylaw 2013 (amended 2019) -
 Stopbanks, flood protection vegetation, drains and small watercourses



-  Drains and small watercourses (access both sides)
-  Drains (normal access left looking downstream)
-  Drains (normal access right looking downstream)

