

**Proposal: 1**  
**To Amend Route:**  
**N°60 to include**  
**Somerfield & Selwyn**  
**streets particularly.**

**Key:** S-school  
 P- Preschool  
 A- Resthome.

**Christchurch Hospital**  
 O P Y 60 80

**Barrington Mall**  
 Or 60 120 145

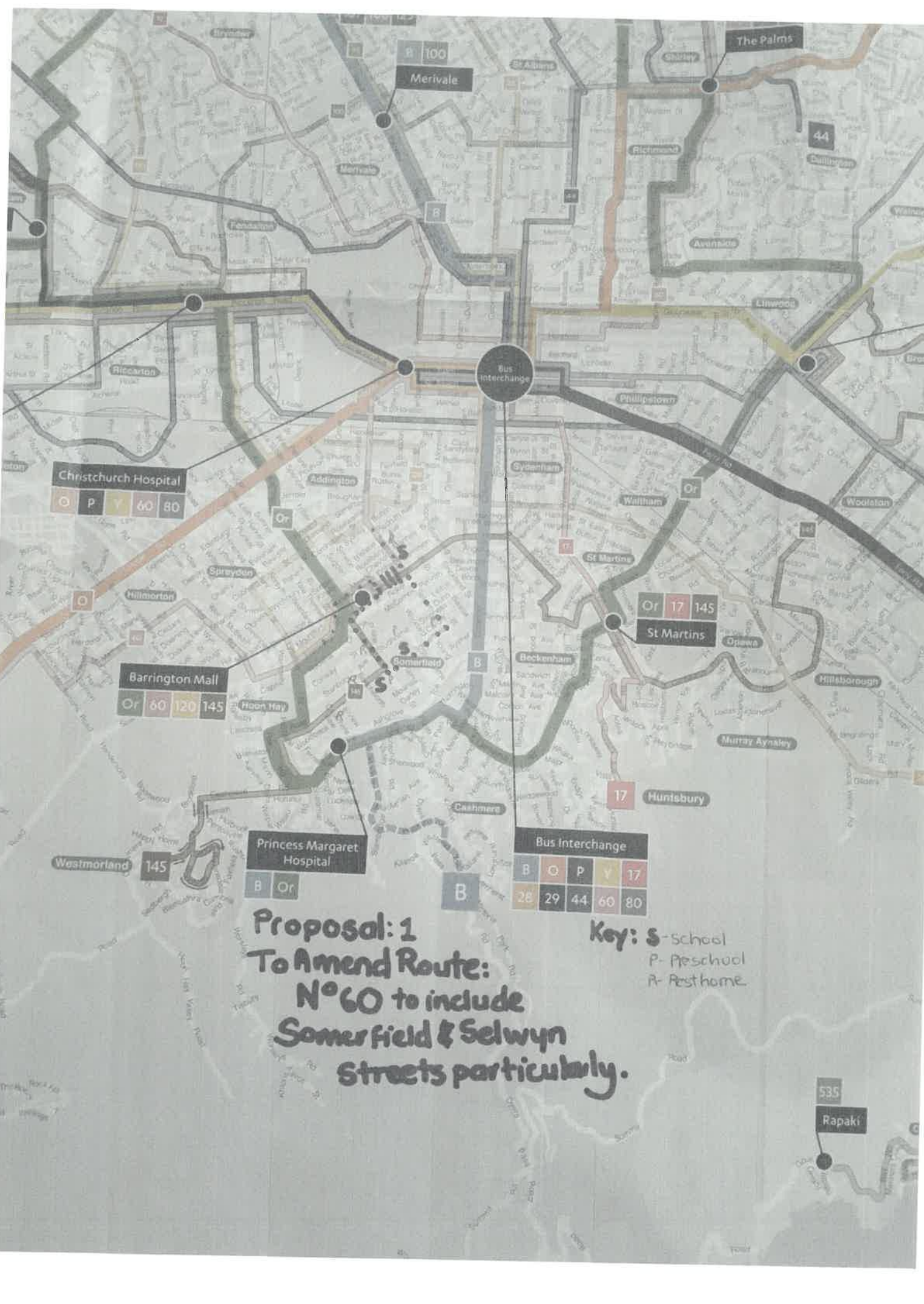
**Princess Margaret Hospital**  
 B Or

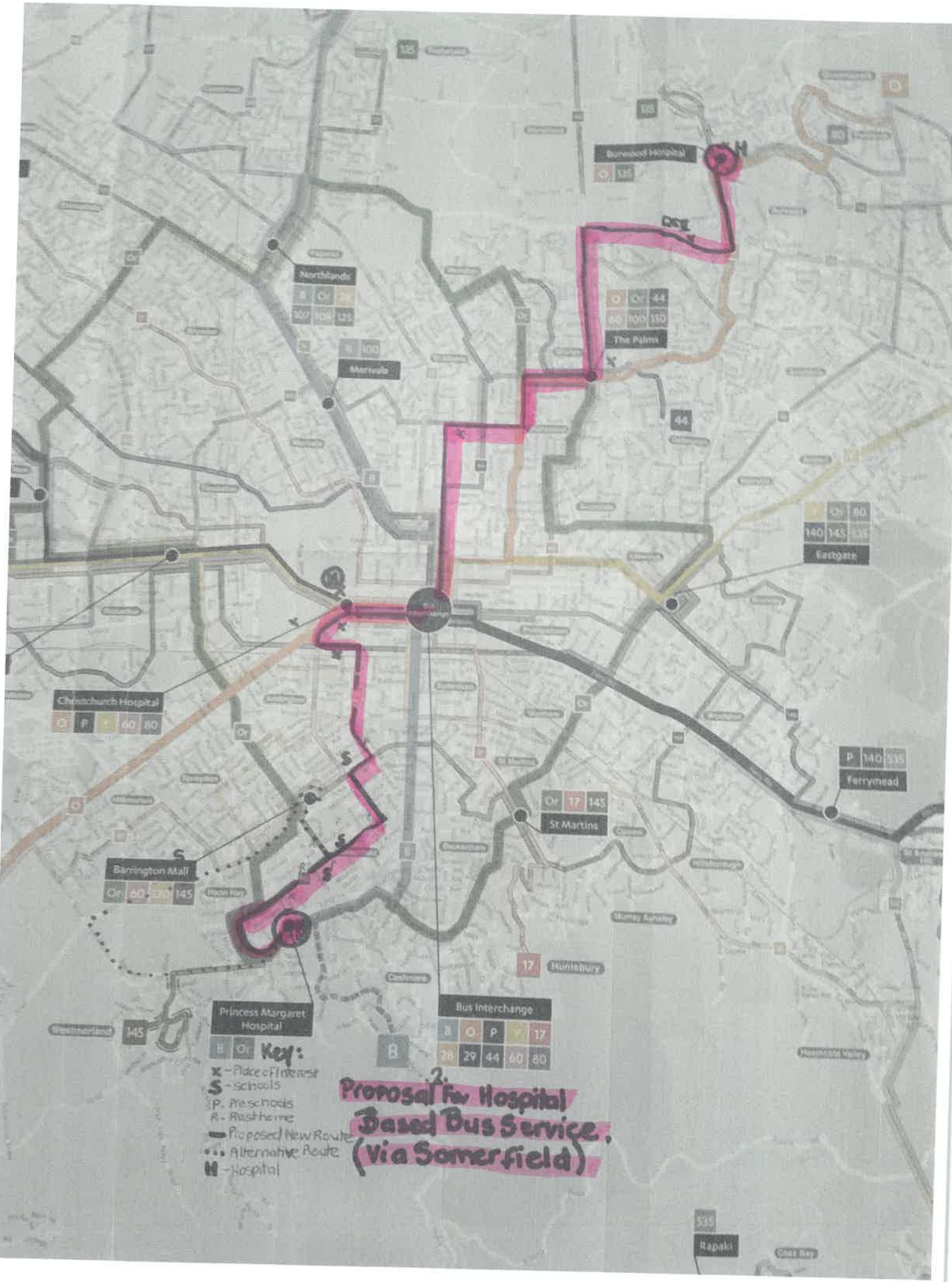
**Bus Interchange**  
 B O P Y 17  
 26 29 44 60 80

**17 Hunsbury**

**Or 17 145**  
**St Martins**

**535**  
**Rapaki**





Burwood Hospital  

O	135
---	-----

Northlands  

B	O	100	105	125
---	---	-----	-----	-----

Marvale  

100
-----

The Palms  

O	O	44
60	100	150

Eastgate  

O	80	
140	145	155

Christchurch Hospital  

O	P	60	80
---	---	----	----

Ferryhead  

P	140	155
---	-----	-----

Barrington Mall  

O	60	120	145
---	----	-----	-----

St Martins  

O	17	145
---	----	-----

Huntbury  

17
----

Bus Interchange  

B	O	P	17	
28	29	44	60	80

Princess Margaret Hospital  

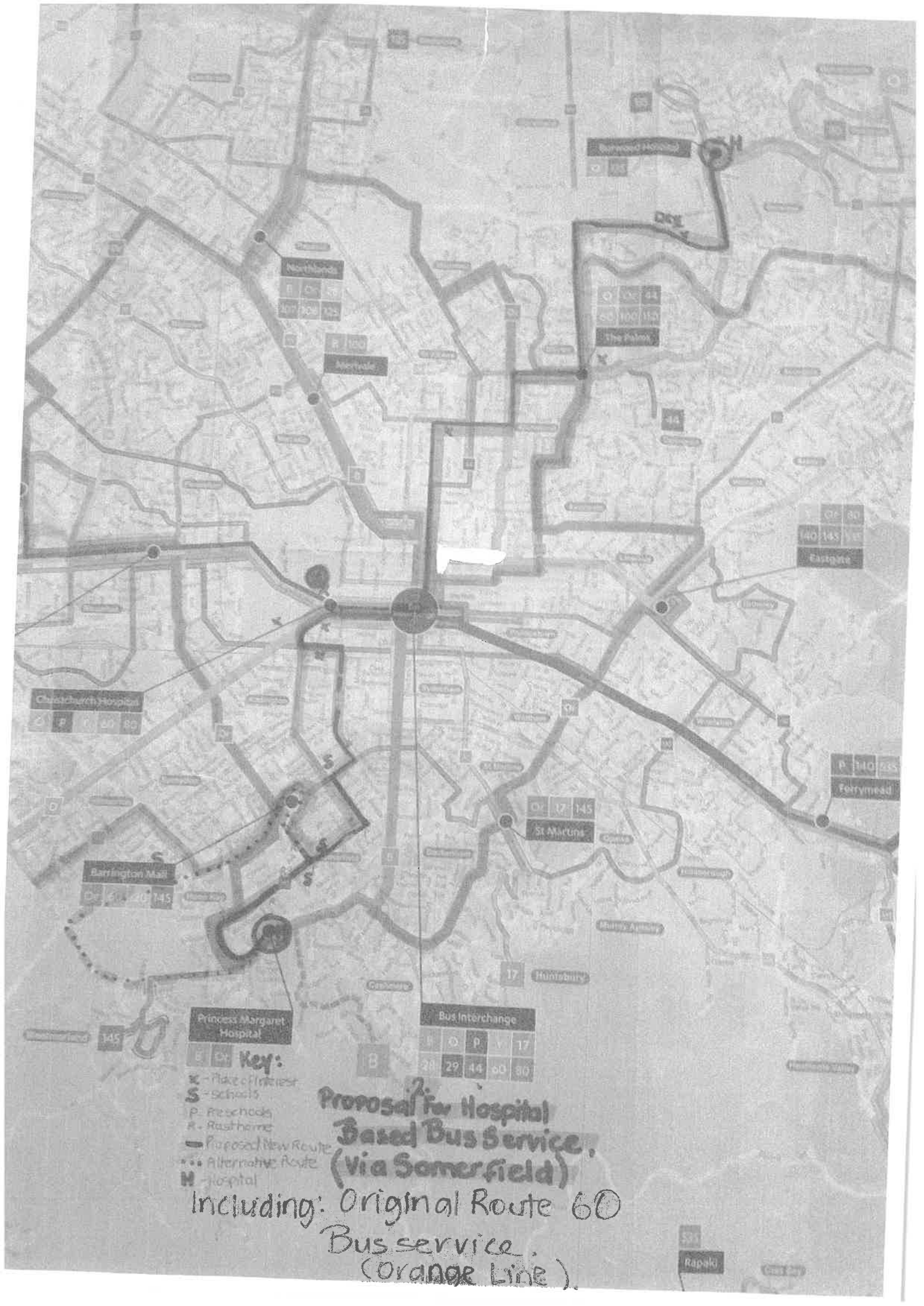
B	O
---	---

- Key:**
- X - Place of Interest
  - S - Schools
  - P - Preschools
  - R - Rest Home
  - Proposed New Route
  - ... Alternative Route
  - H - Hospital

**Proposal for Hospital Based Bus Service (via Somerfield)**

535  
 Rapaki





**Key:**  
 - Place of Interest  
 - schools  
 - Preschools  
 - Post office  
 - Proposed New Route  
 - Alternative Route  
 - Hospital

# Proposal for Hospital Based Bus Service, (via Somerfield)

Including: Original Route 60 Bus service. (Orange Line).



To Chch  
Hospital  
City.

From  
Milton St

SOMERFIELD

● Schools  
X Preschools  
☙ Churches  
Proposed New Route N°60.