










-  ECan Forest
-  Stand Numbers
-  Environment Canterbury Land
-  Land
-  Roads
-  Regional Boundaries
-  Territorial Authority Boundaries
-  State highways (<1:250,000)
-  Land Parcels
-  Land Parcel
-  State highways outside Canterbury
-  Aerial Imagery Boundaries (Latest Visible)
-  Aerial Imagery Footprints (Latest)

**Disclaimer:**  
 Information has been derived from various sources, including Environment Canterbury Regional Council's databases. Secondary information is derived from other sources and is not guaranteed to be accurate. Environment Canterbury Regional Council does not give and expressly disclaim any warranty as to the accuracy or completeness of the information or its fitness for any purpose.  
 Information from this site may not be used for the purposes of any legal disputes. The user should independently verify the accuracy of any information before taking any action in reliance upon it.

