






Amendments 2005_2006_W1_2	Aerial Photo Base Sheet S.N.238 A/2	8/03	Approved	Environment Canterbury Rating District Works Programme 2005/2006 Rangitata River	Catch No. 6930000 File No. Surv Data
PLAN ORIGIN COORDS E N E N	Surveyed Designed Compiled Checked Recommended N.F. Daniels	8/03			Original Scale 1:8000 Level Datum




Amendments 2005_2006_W1	Aerial Photo Base Sheet Surveyed Designed Compiled Checked Recommended	S.N.238 B/13 N.F. Daniels	8/03 8/03	Approved 	Environment Canterbury Rating District Works Programme 2005/2006 Rangitata River	Catch No. 6930000 File No. Surv Data 13,268m01
PLAN ORIGIN COORDS E N E N				Original Scale 1:8000	Level Datum	1 of 19




Amendments 2005_2006_W10 PLAN ORIGIN COORDS E N E N	Aerial Photo S.N.238 A/12 Base Sheet Surveyed Designed Compiled N.F. Daniels Checked Recommended	8/03 8/03	Approved 	Environment Canterbury Rating District Works Programme 2005/2006 Rangitata River Original Scale 1:8000 Level Datum	Catch No. 6930000 File No. Surv Data 13,268m10 10 of 19
---	--	------------------	--	--	--



Amendments 2005_2006_W11 PLAN ORIGIN COORDS N N	Aerial Photo Base Sheet Surveyed Designed Compiled Checked Recommended S.N.238 A/13 N.F. Daniels	8/03 8/03	Approved 	Environment Canterbury Rating District Works Programme 2005/2006 Rangitata River Original Scale 1:8000 Level Datum	Catch No. 6930000 File No. Surv Data 13,268m11 11 of 19
---	--	------------------	--	---	--



Amendments 2005_2006_W12 PLAN ORIGIN COORDS N N	Aerial Photo Base Sheet Surveyed Designed Compiled Checked Recommended S.N.238 A/14 N.F. Daniels	8/03 8/03	Approved 	Environment Canterbury Rating District Works Programme 2005/2006 Rangitata River Original Scale 1:8000 Level Datum	Catch No. 6930000 File No. Surv Data 13,268m12 12 of 19
---	---	------------------	--	---	--