

Tabled at Hearing 12/03/2015

There is no title issued for this piece of land

This piece of land has been filled with dirt by adjoining landowners. A truck with a 10 tonne capacity made a minimum 8-12 trips. The Truck and Grader were on site for 2 days.

This land no longer drains as it has for the past 17 years we have occupied the adjoining land.

This land now back fills our property with water and floods about $\frac{1}{4}$ of an acre of our section. We are waiting for when there is a lot of rain in a short time, not if but when. This backfilling of water has not happened before. Previously if water has filled this land it has drained very quickly now it just sits stagnating as it has no where to go. Last reasonable rainfall, the neighbours pumped this water onto another adjoining neighbouring property to drain away.

This land is an area Environment Canterbury is aware of and attached plans indicate the way the water should flow, as it is also a water course should the Waihi River breach its bank.



its (4)

Map of Evans Street, Evansville, IN

Parcel
 55 8 Evans Street
 Permit Number: 24770448 00
 Description: Lot 31 DP 741

Parcel
 55 8 Evans Street
 Permit Number: 24770448 00
 Description: Lot 32 DP 741

Parcel
 55 8 Evans Street
 Permit Number: 24770448 00
 Description: Lot 33 DP 741

50 ft
 X 1,402,350.26
 Y 5,101,045.30
 10 m



50 ft
 X 1,402,350.26
 Y 5,101,045.30
 10 m

Base Maps

- Terrain
- Topographic Index
- Aerial Photos

Show Legend

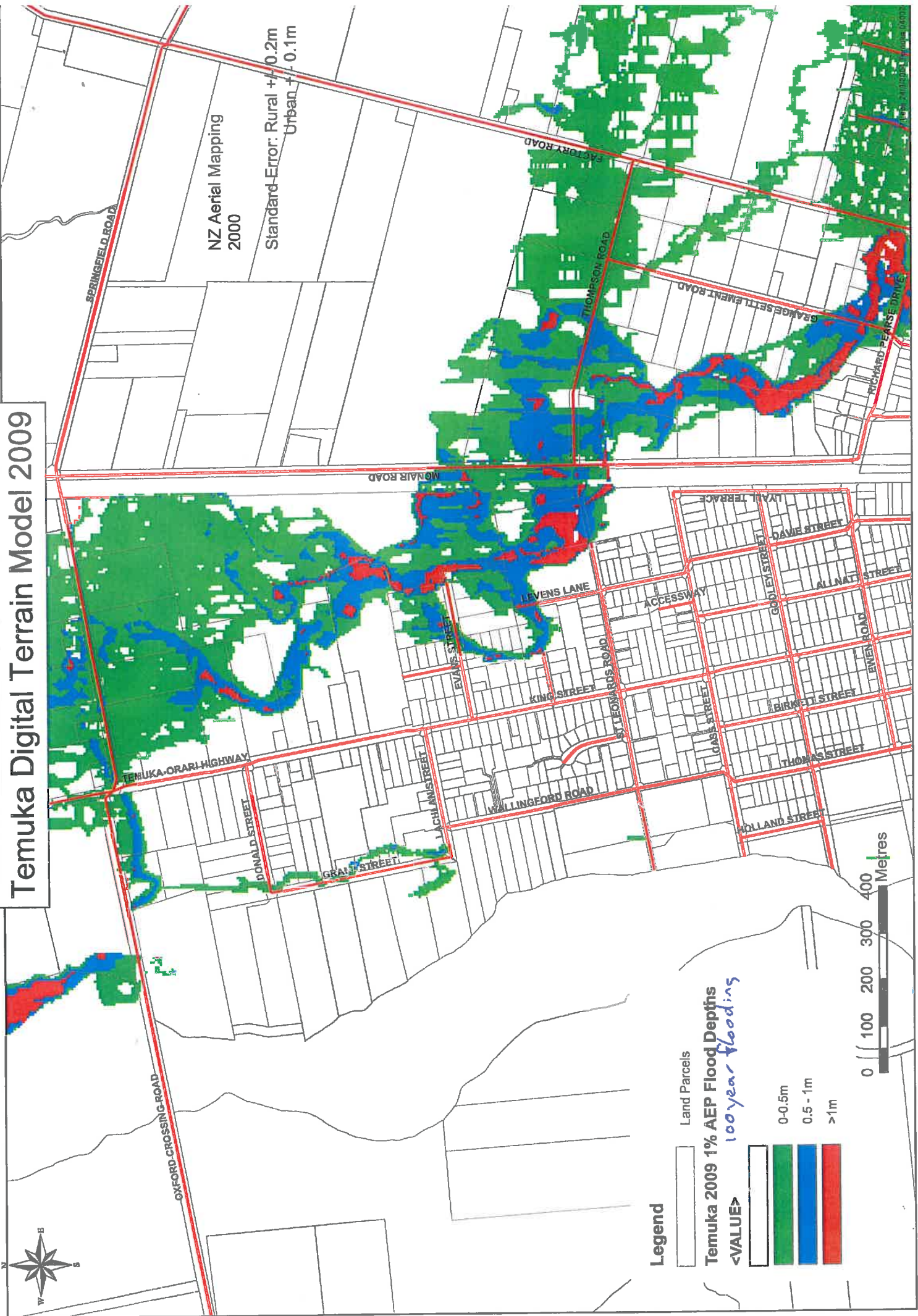
Aerial Photos





Temuka Digital Terrain Model 2009

NZ Aerial Mapping
2000
Standard Error: Rural +/- 0.2m
Urban +/- 0.1m



Legend

- Land Parcels
- Temuka 2009 1% AEP Flood Depths
- 100 year flooding*
- <math>< \text{VALUE} ></math>
- 0-0.5m
- 0.5 - 1m
- >1m

0 100 200 300 400 Metres



